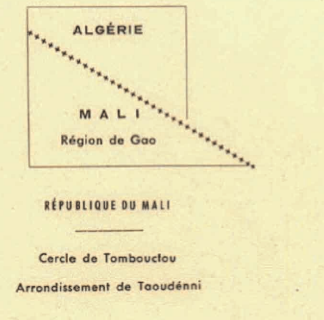
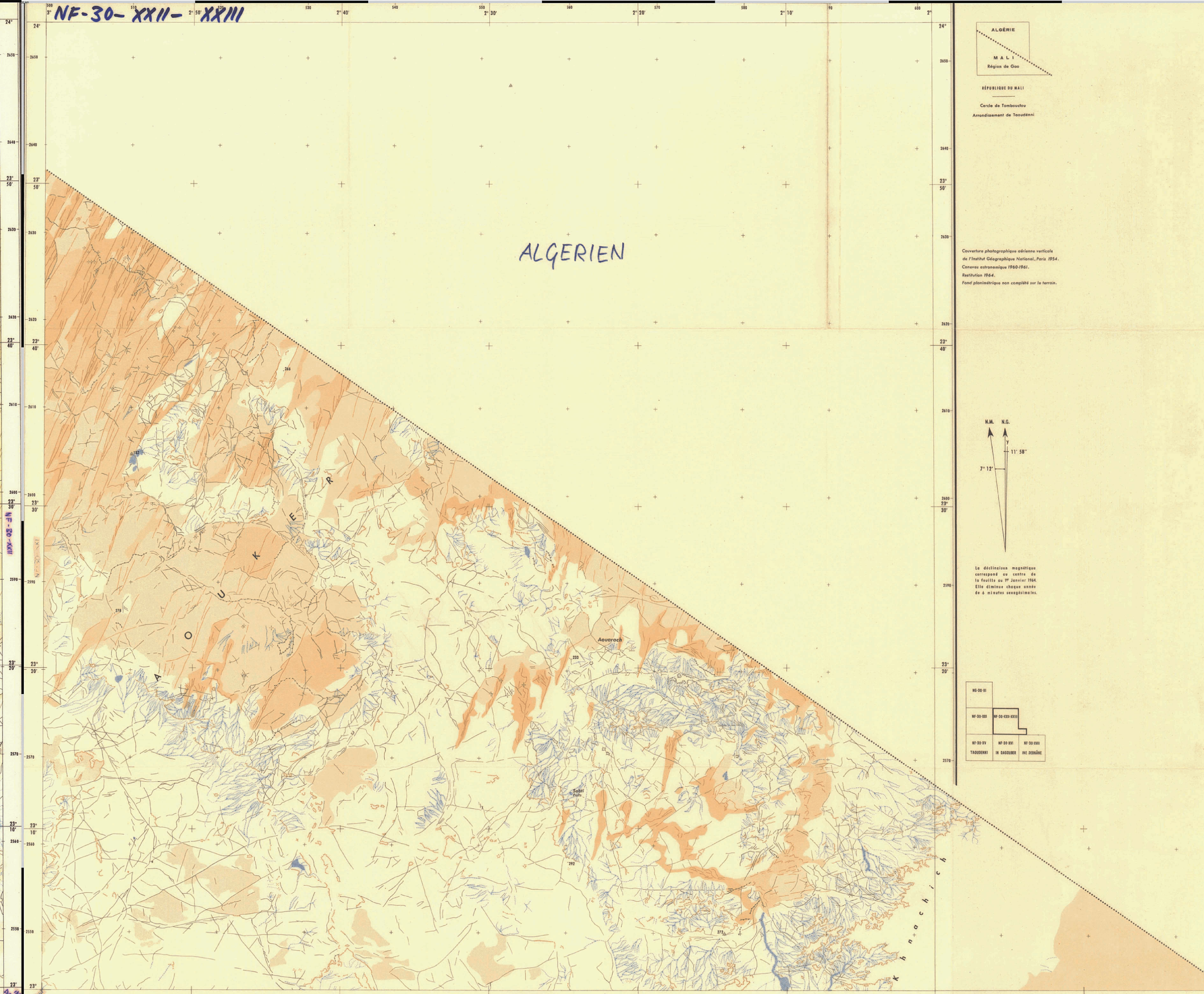



NF-30-XXI

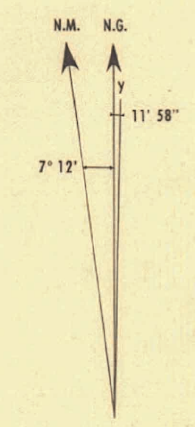
NF-30-III

NF-30-XXII-XXIII



RÉPUBLIQUE DU MALI
 Cercle de Tombouctou
 Arrondissement de Tousséni

Couverture photographique aérienne verticale
 de l'Institut Géographique National, Paris 1954.
 Courbes altimétriques 1950-1961.
 Échelle 1:50,000.
 Fond planimétrique non complété sur le terrain.



| | | |
|----------|----------|----------|
| NO-00-01 | NO-00-02 | NO-00-03 |
| NO-00-04 | NO-00-05 | NO-00-06 |
| NO-00-07 | NO-00-08 | NO-00-09 |
| NO-00-10 | NO-00-11 | NO-00-12 |